



UPCOMING EVENTS, Mark Your Calendar!



Kingston Public Market

Sunday's May - Oct.

www.kingstonfarmersmarket.com



Kingston Kiwanis Brewfest

June 4, 2022

greaterkingstonkiwanis.weebly.com



Salish 100

July 19, 2022

nwmaritime.org/salish100



Kingston Wine and Brewfest

July 29-30, 2022

www.kingstonchamber.com

About the Port



Steve Heacock
Commissioner District 1



Mary McClure
Commissioner District 2



Laura Gronnvoll,
Commissioner District 3



Greg Englin
Executive Director

The Port of Kingston services 6,941 District Voters. The mission of the Port of Kingston is to enhance the economic and social well-being of the Port district residents through economic development, and by providing a waterfront facility for recreation and leisure

262 Slip Marina	335 Parking Spots	Mike Wallace Park	Golf Course & Casino
4 Slip Guest Dock	WSF & Kitsap Transit Ferry Terminals	West Kingston Road Park	Retail Shops
2 Launch Ramps	Kingston Cove Yacht Club	North Beach Park	Restaurants
Non-Ethanol Fuel Dock	Fishing Pier	Kingston Kiwanis Park	Bike Trails & Cycling

Sewing what matters today with a view for tomorrow.



Redistricting!

Port districts are required by law to redistrict every 10 years. This period aligns with the US Census to determine populations. RCW 29A.76.010 requires that the redistricting plan meet the following criteria.

- Each commissioner district must be as nearly equal in population as possible to each and every other such district comprising the municipal corporation, county, or special purpose district.
- Each district must be as compact as possible.
- Each district must consist of geographically contiguous areas.
- Population data may not be used for purposes of favoring or disfavoring any racial group or political party.
- To the extent feasible, the district boundaries shall coincide with existing recognized natural boundaries and must, to the extent possible, preserve existing communities of related and mutual interest.
- Ports should also consider the requirements of the federal Voting Rights Act of 1965 which prohibit the formation of districts which deny minority voters an equal opportunity & "to participate in the political process and to elect representatives of their choice."

Redistricting described here does not affect a sitting commissioner's term of office. Sitting commissioners finish out their terms of office even if redistricting results in them be ineligible to run in that commission district again.

Port commissioners must reside in their district when they run and are elected to office. Redistricting could result in a commissioner living outside their district making them ineligible to run again in that district. However, they CAN finish out their term once elected.

RCW 29A.76, the results of redistricting are then submitted to County Auditor to conclude the process.

The Port of Kingston District No. 9 consists of three (3) districts and each district has an elected commissioner to represent that respective district.

The port district has a total number of port district residents numbering 6,941 in population.

District 1	2,321
District 2	2,317
District 3	2,303
Total	6,941

Port Commissioners:

District 1 - Steve Heacock

District 2 - Mary McClure

District 3 - Laura Gronvoll

When are the next elections?

District 1	2026
District 2	2027
District 3	2023

Commissioners are elected to six (6) terms. There are 12 port districts in Kitsap County and 75 port districts in the State of Washington.


However, there are only about 150 ports in the US.




Port of Kingston -
Proposed Board
Districts as
Approximated
Using Census 2020
Geography

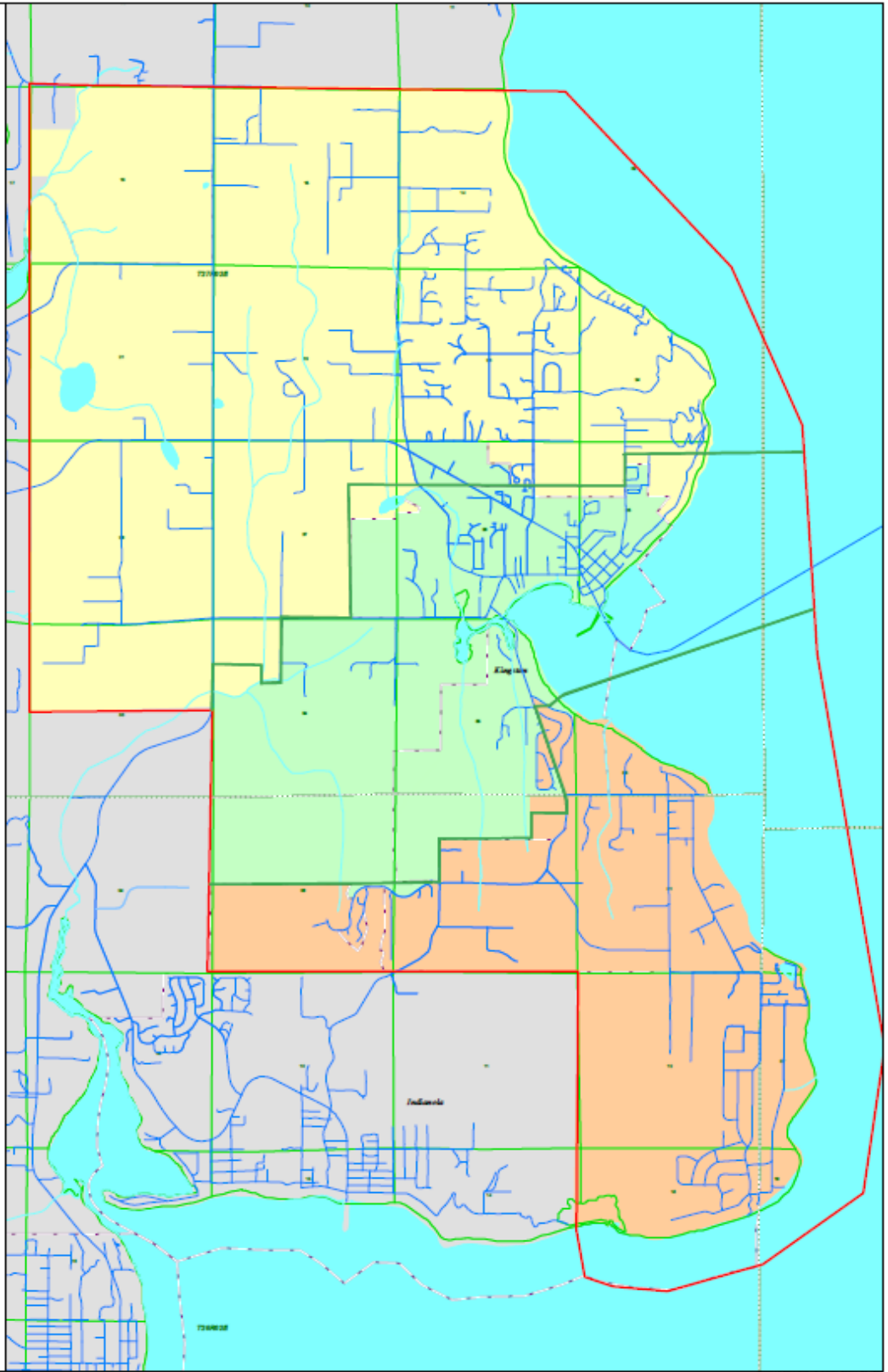
-  1st
-  2nd
-  3rd

City Limits 

District Outline 

Section Centers 

Township 





NEWSLETTER

ISSUE/05/JUNE2022

Legal Description – April 25, 2022

Director District 1 Precinct KP 453, part KP 423, part KP 430 Starting at the intersection of Chris Ln NE and NE West Kingston Rd. East on NE West Kingston Rd to the 2020 Census for Port of Kingston District No. 9 Clockwise following the 2020 Census for Port of Kingston District No. 9 to Barber Cutoff Rd. Northerly on Barber Cutoff Rd to Parcels Rd NE. Northerly on Parcels Rd NE to NE Shorty Campbell Rd. East on NE Shorty Campbell Rd to the 2020 Census for Port of Kingston District No. 9 Counter-clockwise on the 2020 Census for Port of Kingston District No. 9 to NE Rotsten Ln. South and east on NE Rotsten Ln to Lindvog Rd NE. South on Lindvog Rd NE to the 2020 Census of Port of Kingston District No. 9. East on the 2020 Census for Port of Kingston District No. 9 to Ohio Ave NE. North on Ohio Ave then east and continuing clockwise following the 2020 Census for Port of Kingston District No. 9 to Puget Sound and the Port boundary. Counter-clockwise on the Port boundary to Miller Bay Rd NE. North on Miller Bay Rd NE to Grover's Creek. Meandering easterly on Grover's Creek and the middle tributary to Chris Ln NE. North on Chris Ln NE to the point of the beginning.

Director District 2 Precinct part KP 422, part KP 423, part KP 430 Starting at the intersection of Chris Ln NE and NE West Kingston Rd. East on NE West Kingston Rd to the 2020 Census for Port of Kingston District No. 9. Clockwise following the 2020 Census for Port of Kingston District No. 9 to Barber Cutoff Rd. Northerly on Barber Cutoff Rd to Parcels Rd NE. Northerly on Parcels Rd NE to NE Shorty Campbell Rd. East on NE Shorty Campbell Rd to the 2020 Census Port of Kingston District No. 9 Counter-clockwise on the 2020 Census for Port of Kingston District No. 9 to NE Rotsten Ln. South and east on NE Rotsten Ln to Lindvog Rd NE. South on Lindvog Rd NE to the 2020 Census Port of Kingston District No. 9 East on the 2020 Census Port of Kingston District No. 9 to Ohio Ave NE. North on Ohio Ave NE and continuing clockwise following the 2020 Census for the Port of Kingston District No. 9 to Puget Sound and the Port boundary. Southerly on the Port boundary to the eastern extension of the eastern most point of Parcel 352702-4-002-2002 Southwest following the southeastern border of said Parcel to Taree Dr NE. Northwest on Taree Dr NE to South Kingston Rd. Southerly on South Kingston Rd to Madura Dr NE. Meandering southerly, easterly, and northerly on Madura Dr NE to NE Madura Pl. Easterly on NE Madura Pl to Kingston Rd. Southerly on Kingston Rd to NE Jefferson Point Rd. West on extension for NE Jefferson Point Rd 1000 feet, more or less, to the eastern border of Parcel 352702-3-010-2004. South 1345 feet, more or less, to the southwest corner of Parcel 022602-1-029-2007. West 2650 feet, more or less, to the northwest corner of Parcel 022602-2-003-2005 and extension of Muhoney Ln NE. South on extension and Muhoney Ln NE to NE White House Dr. Meandering westerly on NE Whitehouse Ln to the intersection of Parcel 5473-000-043-0006 and Parcel 032602-3-002-2003. Counter-clockwise on Parcel 032602-3-002-2003 to the Port boundary. North on the Port boundary to Miller Bay Rd NE. North on Miller Bay Rd NE to Grover's Creek. Meandering easterly on Grover's Creek and the middle tributary to Chris Ln NE. North on Chris Ln NE to the point of the beginning.

Director District 3 Precinct KP 419, part KP 422, part KP 423 Starting at the northern most intersection of Taree Dr NE and South Kingston Rd. Southerly on Kingston Rd to Madura Dr NE. Meandering southerly, easterly, and northerly on Madura Dr NE to NE Madura Pl. Easterly on NE Madura Pl to Kingston Rd. Southerly on Kingston Rd to NE Jefferson Point Rd. West on extension for NE Jefferson Point Rd 1000 feet, more or less, to the eastern border of Parcel 352702-3-010-2004. South 1345 feet, more or less, to the southwest corner of Parcel 022602-1-029-2007. West 2650 feet, more or less, to the northwest corner of Parcel 022602-2-003-2005 and extension of Muhoney Ln NE. South on extension and Muhoney Ln NE to NE White House Dr. Meandering westerly on NE Whitehouse Ln to the intersection of Parcel 5473-000-043-0006 and Parcel 032602-3-002-2003. Counter-clockwise on Parcel 032602-3-002-2003 to the Port boundary. Counter-clockwise on the Port boundary to the eastern extension of the eastern most point of Parcel 352702-4-002-2002 Southwest following the southeastern border of said Parcel.



[JOIN THE CHAMBER](#)

Join the chamber and be a part of promoting & supporting the Community and its businesses.

www.kingstonchamber.com

NEWSLETTER

ISSUE/05/JUNE2022



Contact/Follow/Subscribe

Port of Kingston
25864 Washington Blvd. NE
Kingston, WA 98346

www.portofkingston.org

info@portofkingston.org

<https://www.facebook.com/portofkingstonwa>