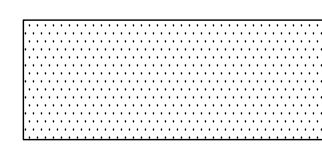
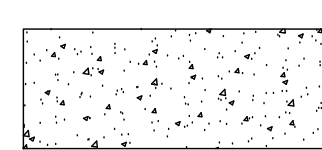

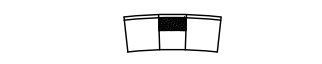

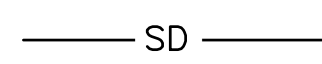



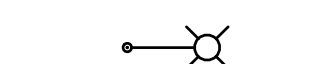
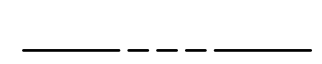

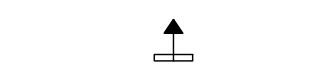

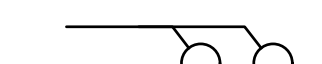


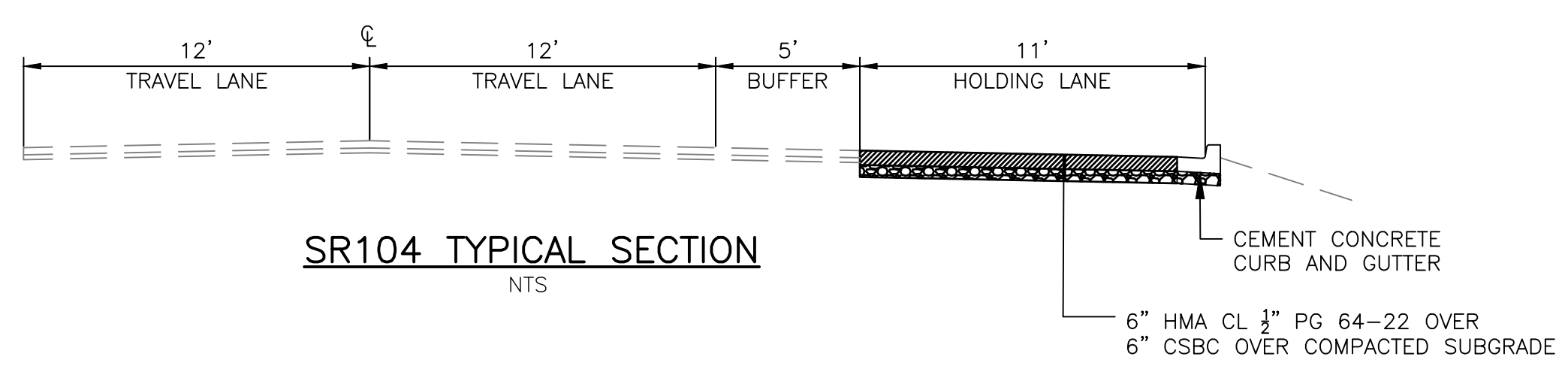
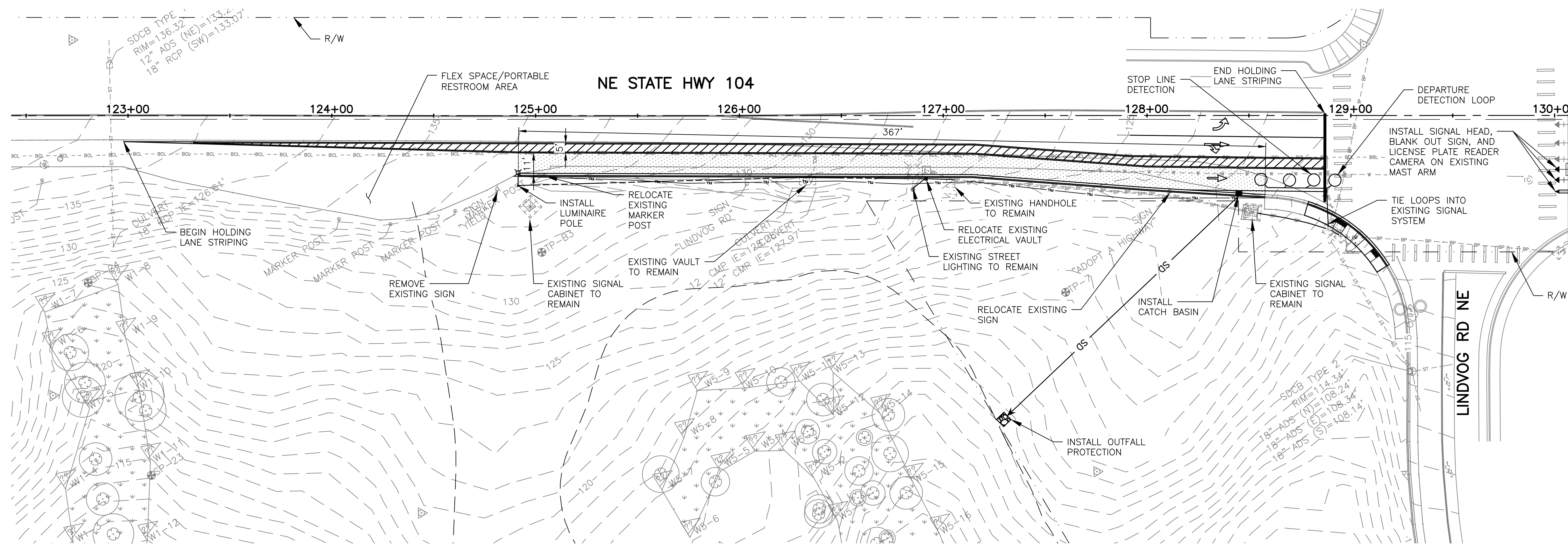


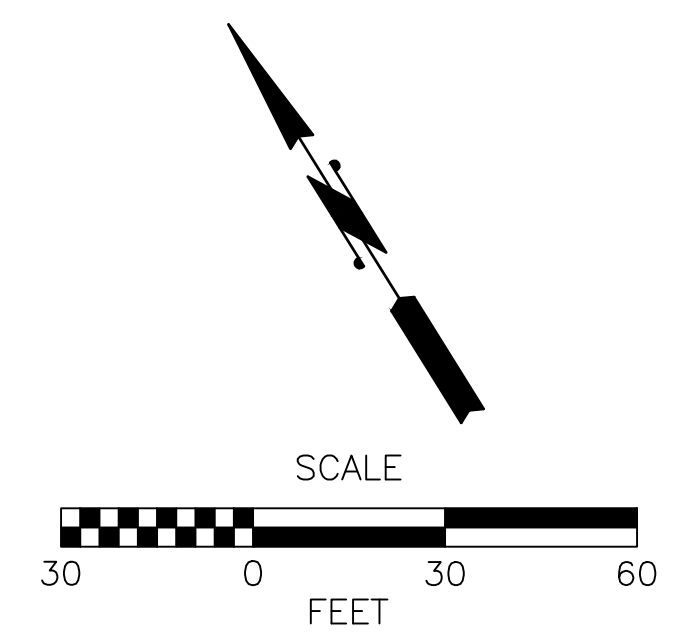
LEGEND:

-  6" HMA CL 1/2" PG 58H-22 OVER 6" CSBC OVER COMPACTED SUBGRADE
-  CEMENT CONCRETE SIDEWALK
-  CEMENT CONCRETE CURB AND GUTTER
-  CURB RAMP
-  CATCH BASIN
-  STORM DRAIN PIPE
-  FLOW ARROW
-  OUTFALL PROTECTION
-  HANDHOLE
-  STREET LIGHT ASSEMBLY
-  POWER (BURIED)
-  SIGNAL HEAD
-  LED BLANK OUT SIGN
-  LICENSE PLATE READER CAMERA
-  ROUND LOOP DETECTOR
-  WETLAND BUFFER BOUNDARY
-  FILL LINE



GENERAL NOTES:



1. PROJECT WORK INCLUDES ADDITIONAL SIGNAGE AND ATMS EQUIPMENT NOT SHOWN ON THIS PLAN. SEE ATMS MEMO FOR LOCATIONS AND DESCRIPTIONS.
2. THE FLOW CONTROL MINIMUM REQUIREMENT IS TRIGGERED WHEN TOTAL EFFECTIVE IMPERVIOUS AREA IS 10,000 SF OR MORE, OR WHEN 100-YEAR FLOW FREQUENCY IS INCREASED 0.15 CUBIC FEET PER SECOND OR MORE. SEE KITSAP COUNTY STORMWATER MANUAL.
3. THE RUNOFF TREATMENT MINIMUM REQUIREMENT IS TRIGGERED FOR PROJECTS WITH A TOTAL OF 5,000 SF OR MORE OF PGHS OR WHERE THE TOTAL PGPS IS 1/4 OF AN ACRE OR MORE. SEE KITSAP COUNTY STORMWATER MANUAL.



**PRELIMINARY
NOT FOR CONSTRUCTION**

FILE NAME	\\perteet.com\Files\Clients\Kingston_Port of\Projects\20190109 - Remote Ferry Holding Lot Feas Study\CADD\02 - Plan Sheets\20190109 - SITE.dwg Layout Name: PV1		
TIME	Jun 16, 2021		
DATE	5:51pm		
DESIGNED BY	GC. DE SIMONE	REGION NO.	10
ENTERED BY	J. RED	STATE	WASH
CHECKED BY		JOB NUMBER	20190109
PROJ. ENGR.	P. BUCHANAN	CONTRACT NO.	
REGIONAL ADM.		LOCATION NO.	
REVISION		DATE	BY

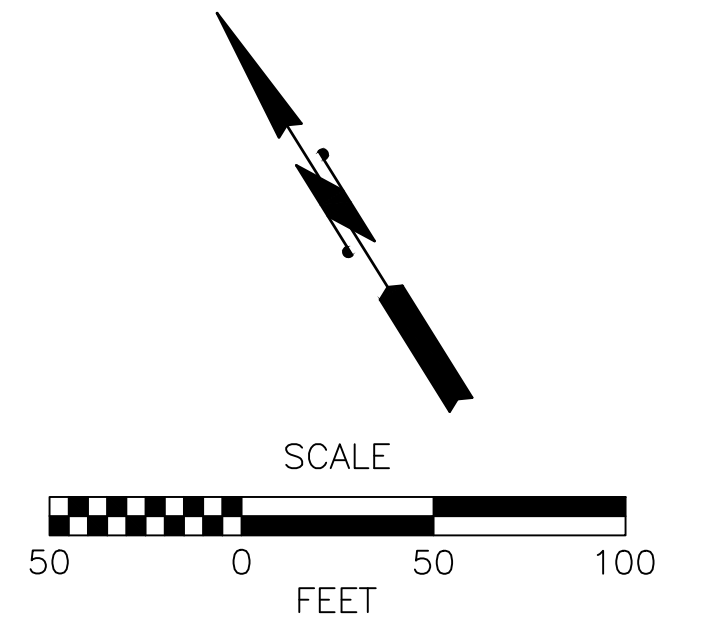
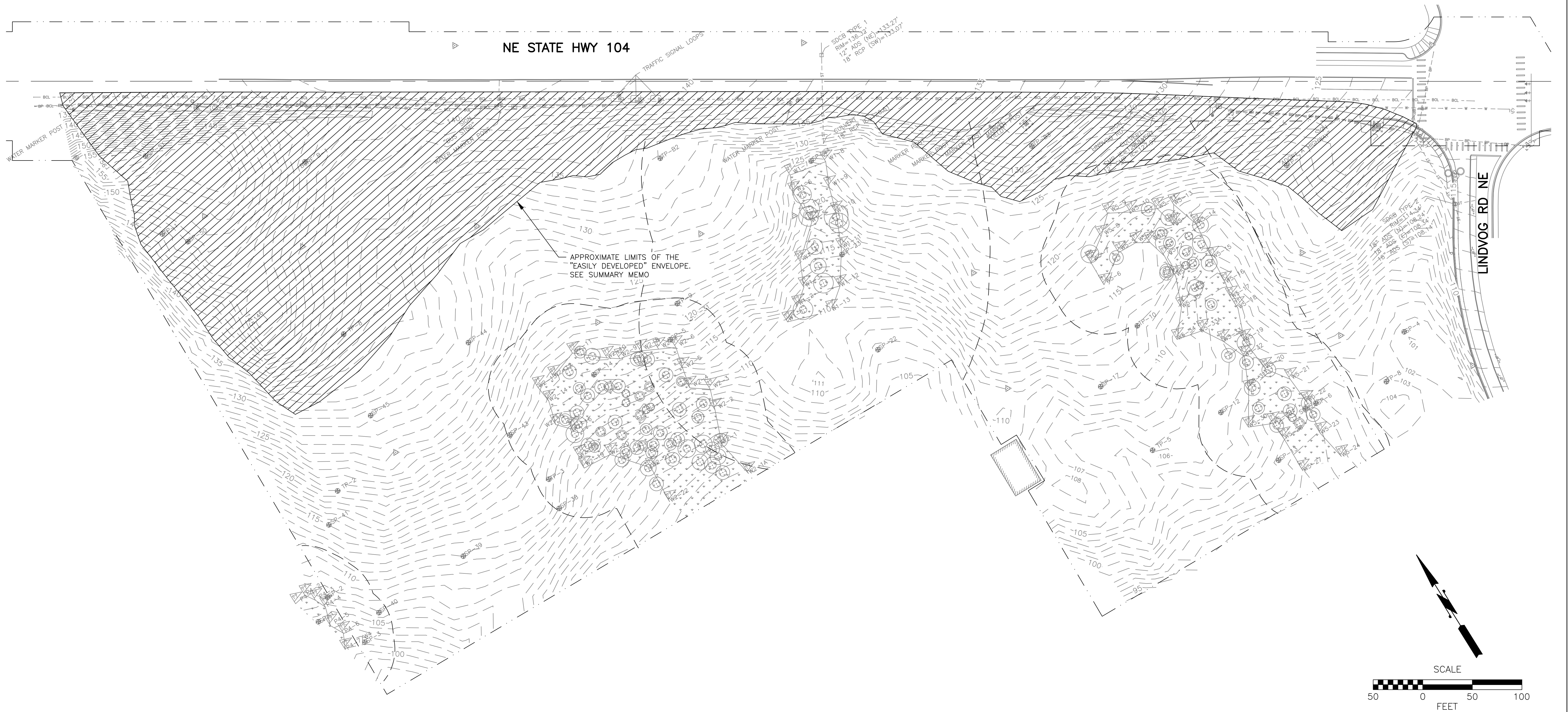
FED.AID PROJ.NO.	
LOCATION NO.	



SR 104	PLAN REF NO
LINDVOG HOLDING AREA	CSP1
KITSAP COUNTY	SHEET 1 OF 2 SHEETS
JUNE, 2021	
CONCEPTUAL SITE PLAN	



SEC 22, T 24 N, R 4 E, W.M.



**PRELIMINARY
NOT FOR CONSTRUCTION**

PERTEET
505 FIFTH AVENUES, SUITE 300
SEATTLE, WA 98104
206.436.0515 | 800.615.9900

FILE NAME	\\periteet.com\Files\Clients\Kingston_Port of\Projects\20190109 - Remote Ferry Holding Lot Feas Study\CADD\02 - Plan Sheets\20190109 - SITE.dwg Layout Name: PV2			
TIME	Jun 16, 2021			
DATE	5:51pm			
DESIGNED BY	GC. DE SIMONE			
ENTERED BY	J. RED			
CHECKED BY				
PROJ. ENGR.	P. BUCHANAN			
REGIONAL ADM.		REVISION	DATE	BY

REGION NO.	STATE	FED.AID PROJ.NO.
10	WASH	
JOB NUMBER	20190109	
CONTRACT NO.		LOCATION NO.



Washington State
Department of Transportation

SR 104	PLAN REF NO
LINDVOG HOLDING AREA	CSP2
KITSAP COUNTY	SHEET 2 OF 2 SHEETS
EASILY DEVELOPABLE AREA PLAN	JUNE, 2021